

Salamander

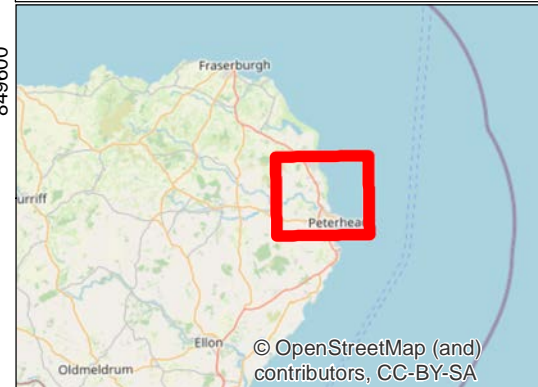
Figure 12-8b
DSM ZTV

with Representative Viewpoints

Legend

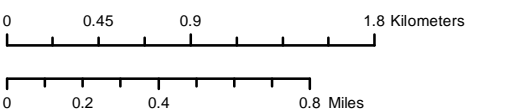
- Onshore Development Area
 - Landfall Compound Area of Search
 - OnSS and EBI Compounds
 - Temporary Storage Compound
 - Access Road
 - Offshore Export Cable Corridor
 - 1 km Radii
 - 3 km Detailed Study Area
 - 5 km Study Area
 - Onshore Viewpoints
- OnSS and EBI compound ZTV
- High Visibility
 - Low Visibility

ZTV based on digital surface model (DSM) which assumes woodland areas at 5m indicative height



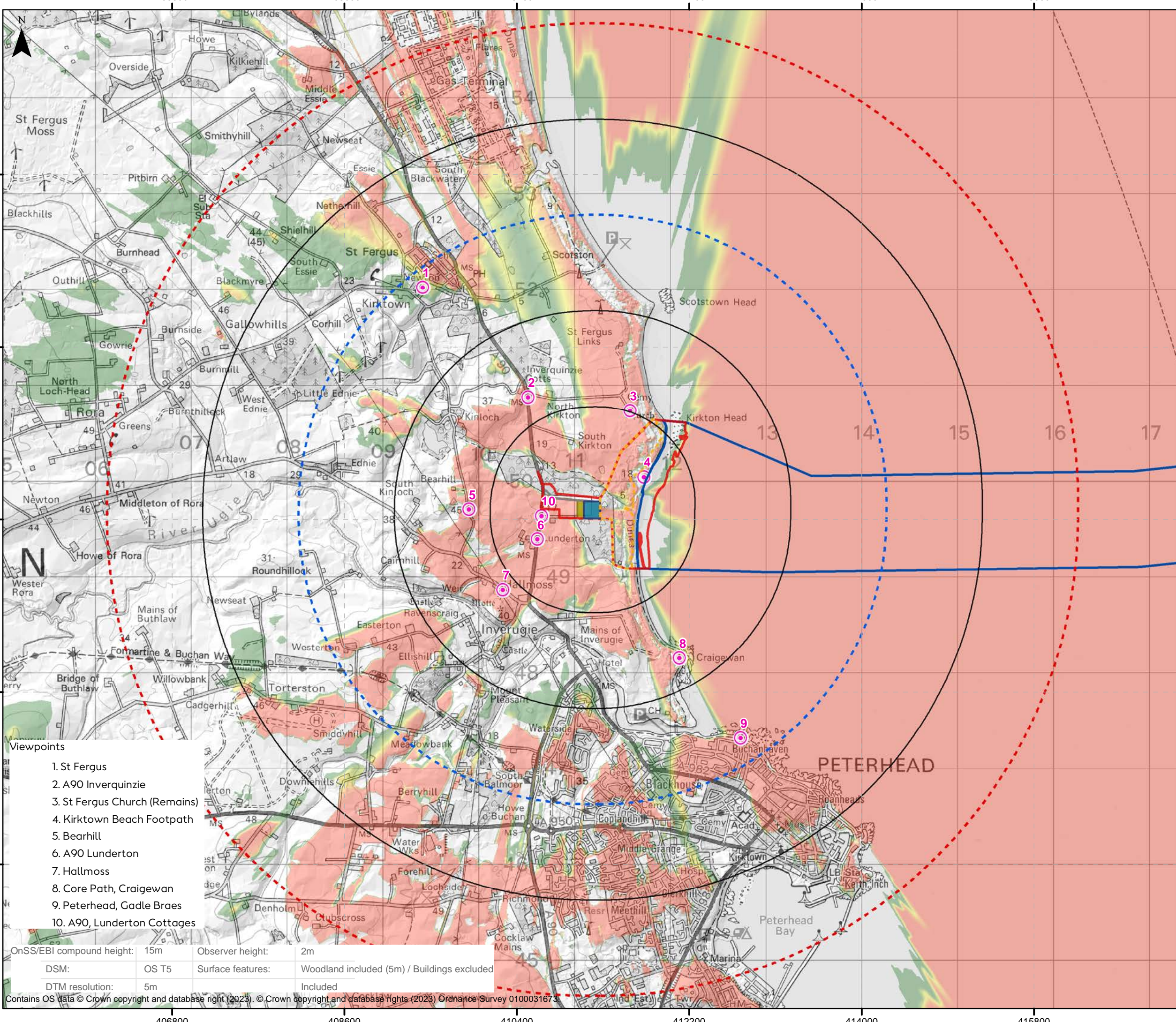
Coordinate System: British National Grid

Vertical Datum : ODN Scale @ A3 1:37,000



Rev	Description	Date
00	Final	02/08/2024
---	---	---

Doc. Title : DSM ZTV with Representative Viewpoints
 Doc. No : SWF 01OP0008
 Created by : NL
 Checked by : HB
 Approved by : SM



- Viewpoints**
1. St Fergus
 2. A90 Inverquinzie
 3. St Fergus Church (Remains)
 4. Kirktown Beach Footpath
 5. Bearhill
 6. A90 Lunderton
 7. Hallmoss
 8. Core Path, Craigewan
 9. Peterhead, Cadle Braes
 10. A90, Lunderton Cottages

OnSS/EBI compound height:	15m	Observer height:	2m
DSM:	OS T5	Surface features:	Woodland included (5m) / Buildings excluded
DTM resolution:	5m		Included

Contains OS data © Crown copyright and database right (2023). © Crown copyright and database rights (2023) Ordnance Survey 0100031673