










Salamander

Figure 12-4

Landform

-  Onshore Development Area
-  Landfall Compound Area of Search
-  OnSS and EBI Compounds
-  Temporary Storage Compound
-  Access Road
-  Offshore Export Cable Corridor
-  1 km Radii
-  3 km Detailed Study Area
-  5 km Study Area

Terrain 5 DTM

Elevation (m)
 High : 96
 Low : 0



Coordinate System: British National Grid
 Vertical Datum : ODN Scale @ A3 1:37,000

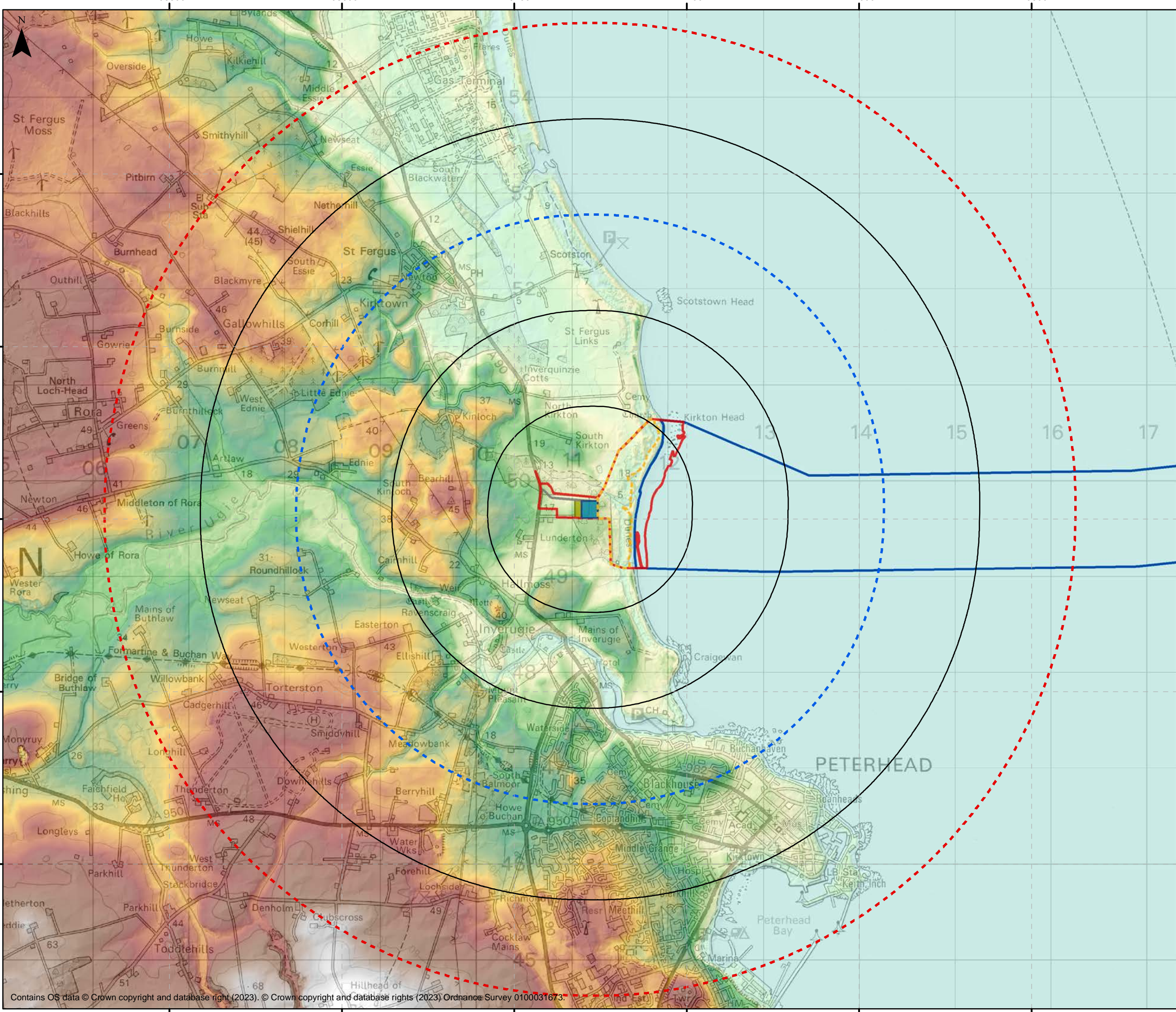
0 0.45 0.9 1.8 Kilometers
 0 0.2 0.4 0.8 Miles

Rev	Description	Date
00	Final	02/08/2024
---	---	---

Doc. Title : Landform
 Doc. No : SWF 01OP0004
 Created by : NL
 Checked by : HB
 Approved by : SM



Powered by Orsted and Simply Blue Group



Contains OS data © Crown copyright and database right (2023). © Crown copyright and database rights (2023) Ordnance Survey 0100031673.